










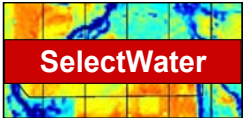





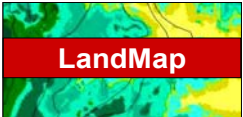
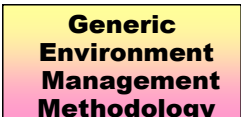


Summary of Products & Services

Environmental Research &
Information Consortium Pty Ltd
(ABN) ACN (81) 055 194 771
Ph 02 4842 8182
Ph 02 6161 3716
Fax 02 4842 8183
info@eric.com.au
www.eric.com.au

Map products derived from numerical analysis of satellite and airborne imagery

Planning methods providing numerical assessment and continuous improvement in performance

Capability statements describing the product range and applications

	Vegetation & land cover		Soil maps from geophysical data		Enterprise site selection
	Crop type and condition		Soil salinity		Crop selection
	Weed distribution & abundance		Surface wetness		Generic method
	Remnant grasslands (multi-temporal imagery)		Geological constraints		Generic method
	Fire hazard		Landscape mapping		Generic method
	Farm map		Climate surfaces		

Capability Statements

Business Sector	Resource	Planning
Enterprise selection	Vegetation / Land cover	Risk management assessment
Regional development	Fire	Environmental impact assessment
Local Government	Soil	Management methodology
Defence	Dryland salinity	Expert evidence
Agriculture	Water	GIS development
Forestry	Surface water	Satellite image sales
Viticulture	Ground water	Research & Development
Mining	Climate	
Rural Residential Development		